



SCENIC RIM

SOUTH EAST QUEENSLAND
AUSTRALIA


MAP LEGEND

- Motorway
 - Highway
 - Main road
 - Minor road
 - Railway & station
 - Road distance in kilometres
 - Steep road
 - Road route markers
 - Bicentennial National Trail
 - State boundary
 - Council boundary
 - Airport, airfield
 - Accredited Visitor Information Centre
 - Hospital
 - National park/Conservation area
 - State forest
 - Scenic Rim Regional Council
- 0 5 10 kilometres



Map produced by
Cottrell Cameron & Steen Surveys Pty Ltd
PO Box 4104, EIGHT MILE PLAINS, Qld 4113
Phone: (07) 3340 9700 Fax: (07) 3841 8077
Email: adm@ccsurvey.com.au

Edition 1/2010
© Cottrell Cameron & Steen Surveys Pty Ltd



Elabana Falls, Lamington National Park

Wining and dining in the Scenic Rim

Mountain Cabins

Scenic Drives, Mt Lindesay

Horse riding, Scenic Rim

Farming, Scenic Rim

Rainforest, Lamington National Park

visitor information

BEAUDESERT
 Community Arts & Information Centre
 Westerman Park Cnr Mt Lindesay
 Highway & Enterprise Drive, Beaudesert
 p: 5541 4495 f: 5541 0381

BOONAH
 Visitor Information Centre
 Bicentennial Park
 20 Boonah-Fassifern Road, Boonah
 p: 5463 2233 f: 5463 2135

CANUNGRA
 Visitor Information Centre
 12-14 Kidston Street, Canungra
 p: 5543 5156 f: 5543 4501

RATHDOWNEY
 Information Centre & Historical Museum
 82 Mt Lindesay Highway, Rathdowney
 p: 5544 1222 f: 5544 1443

TAMBORINE MOUNTAIN
 Visitor Information Centre
 Doughty Park, 2 Main Western Rd
 North Tamborine
 p: 5545 3200

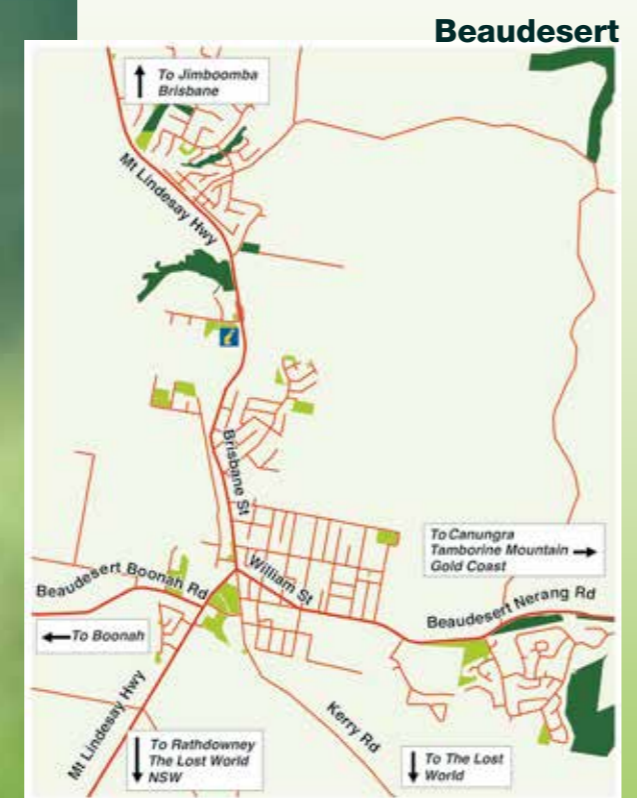
Driving Distances

from outside the rim...

Brisbane CBD - Boonah	86.4km	1hr25min
Brisbane CBD - Beaudesert	69.1km	1hr13min
Brisbane CBD - Tamborine Mt	68.7km	1hr11min
Nerang - Canungra	25.7km	25min
Nerang - Tamborine Mountain	33.1km	40min
Ipswich - Boonah	48.4km	40min
Warwick - Boonah	83.4km	1hr3min

inside the rim...

Boonah - Beaudesert	37km	41min
Boonah - Rathdowney	47km	40min
Beaudesert - Canungra	26km	23min
Beaudesert - Rathdowney	32km	24min
Canungra - Tamborine Mountain	9km	10min



Beaudesert



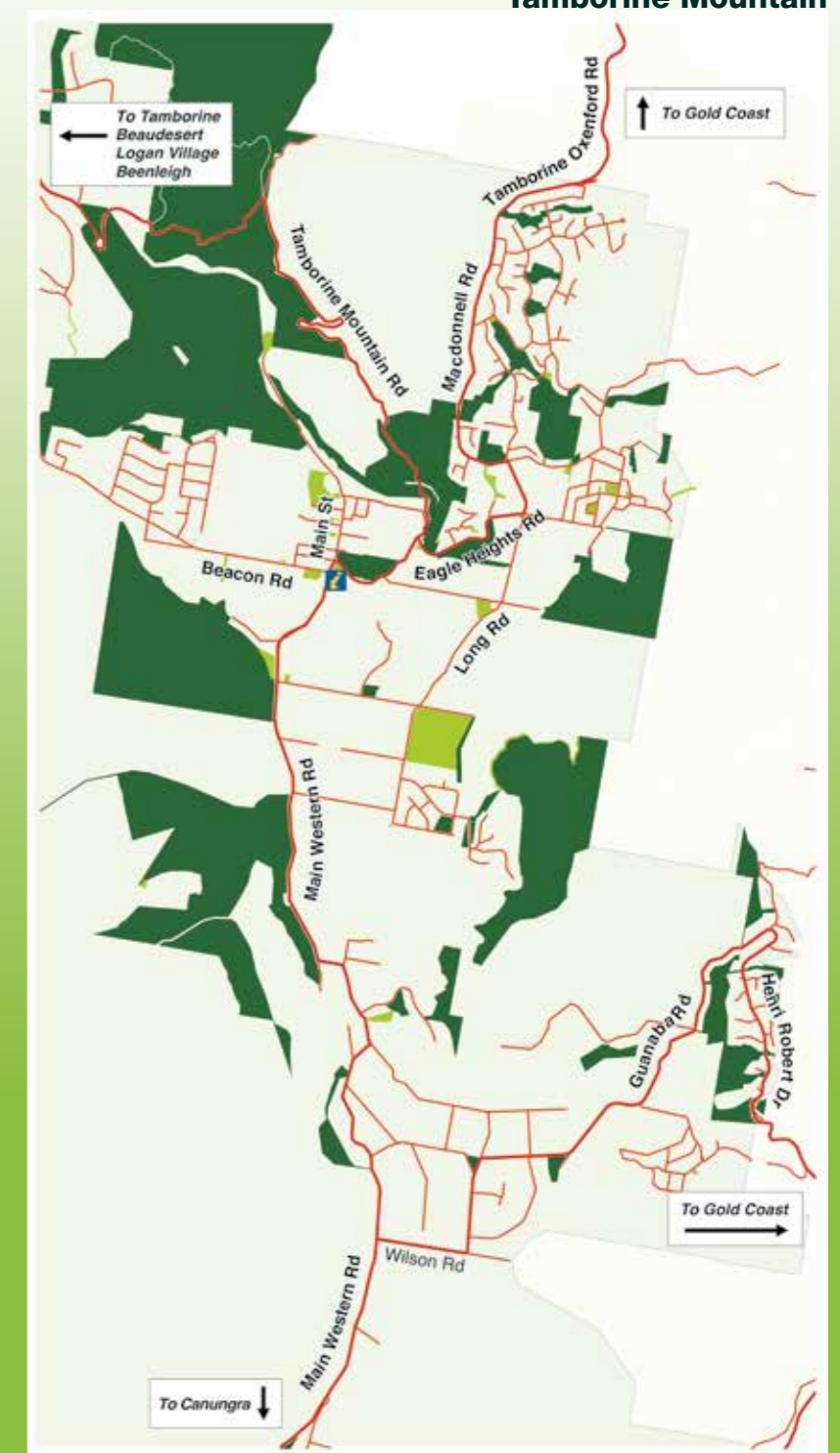
Boonah



Canungra



Rathdowney



Tamborine Mountain



SCENIC RIM

For **more information** on the Scenic Rim story & experiences, grab a **FREE** copy of the Scenic Rim **Visitor Guide** from our Visitor Information Centres, or go to...

visitscenicrim.com.au